

Harleston

Parish Code: E04009210

Area Summary

Harleston is a small village and civil parish in Mid Suffolk that sits on the A14 and around 3 miles north-west of Stowmarket. This parish shares its name with a town of the same name on the Norfolk/Suffolk border.

The village itself is in the south of the parish and away from the main road. Harleston centres around its village green that straddles Culter's Lane, with a large open space and several seating areas.

The parish retains its church of St Augustine which has a thatched roof but no tower.

Harleston has few of its own community assets, however residents have access to several local facilities in its near-neighbour Onehouse. This includes a community centre, sports facilities and a local pub.

| | |
|-------------------------|-----|
| Total Population | 213 |
|-------------------------|-----|

| | |
|-----------------|-------------|
| District | Mid Suffolk |
|-----------------|-------------|

| | |
|---------------------|------------|
| Nearest Town | Stowmarket |
|---------------------|------------|

| | |
|-------------------------|-----|
| Nearest 'A' Road | A14 |
|-------------------------|-----|




St Augustine's Church in Harleston


Featured Assets



St Augustine's Church
Religion



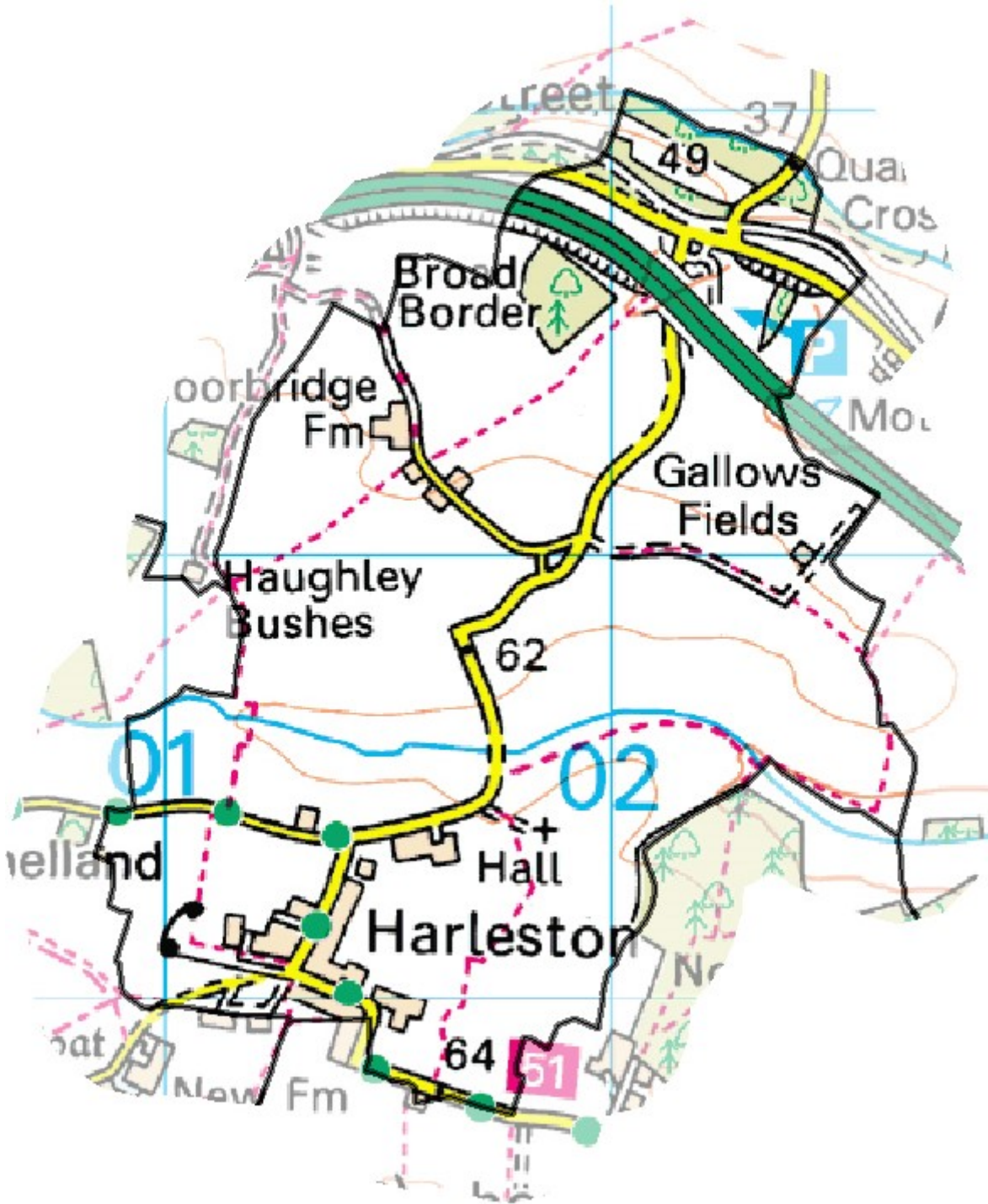
Harleston Parish Meeting
Local Government



Harleston Village Green
Community Facility

Harleston

Parish Code: E04009210



Harleston

Parish Code: E04009210

Parish Asset List

| Asset Type | Asset Name | Address | Postcode |
|--------------------|----------------------------------|------------------------------|----------|
| Local Government | Harleston Parish Meeting | Harleston | IP14 3HT |
| Religion | St Augustine's Church, Harleston | Haughley Rd, Harleston | IP14 3HZ |
| Community Facility | Harleston Village Green | Cutlers's Lane, Harleston | IP14 3HU |

Updated

03/11/2016